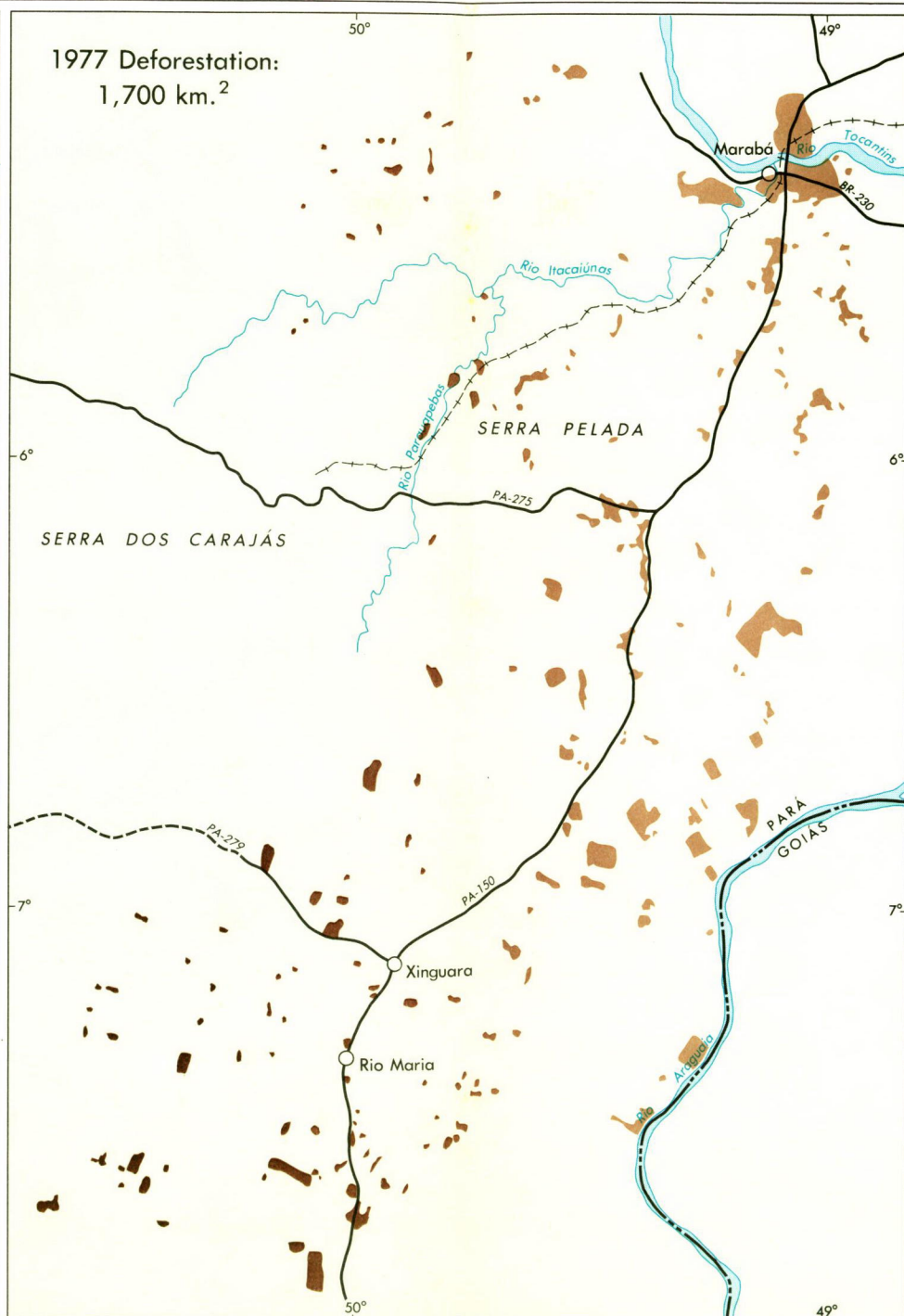
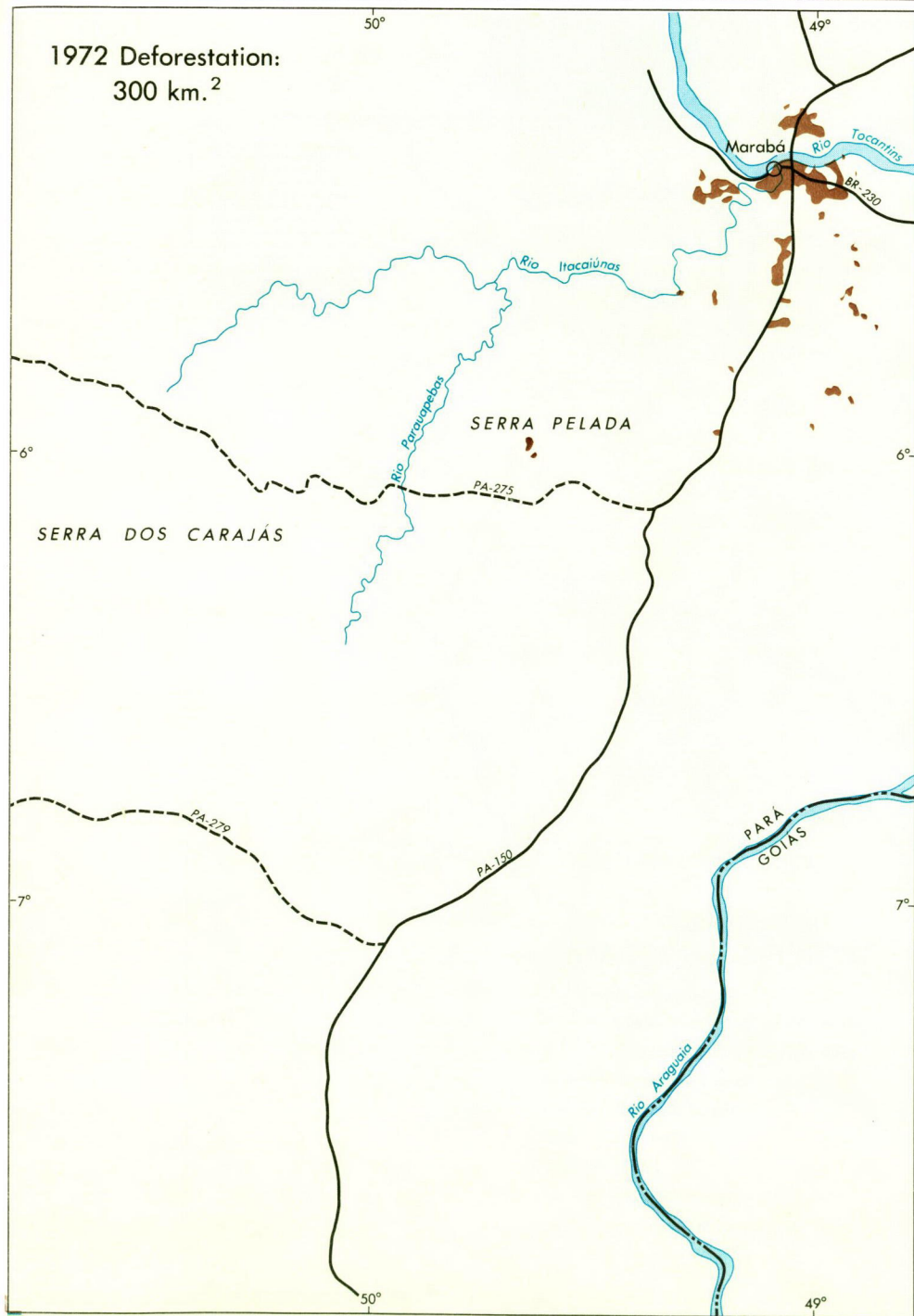


# BRAZIL SOUTHEAST PARÁ DEFORESTATION 1972, 1977, 1985

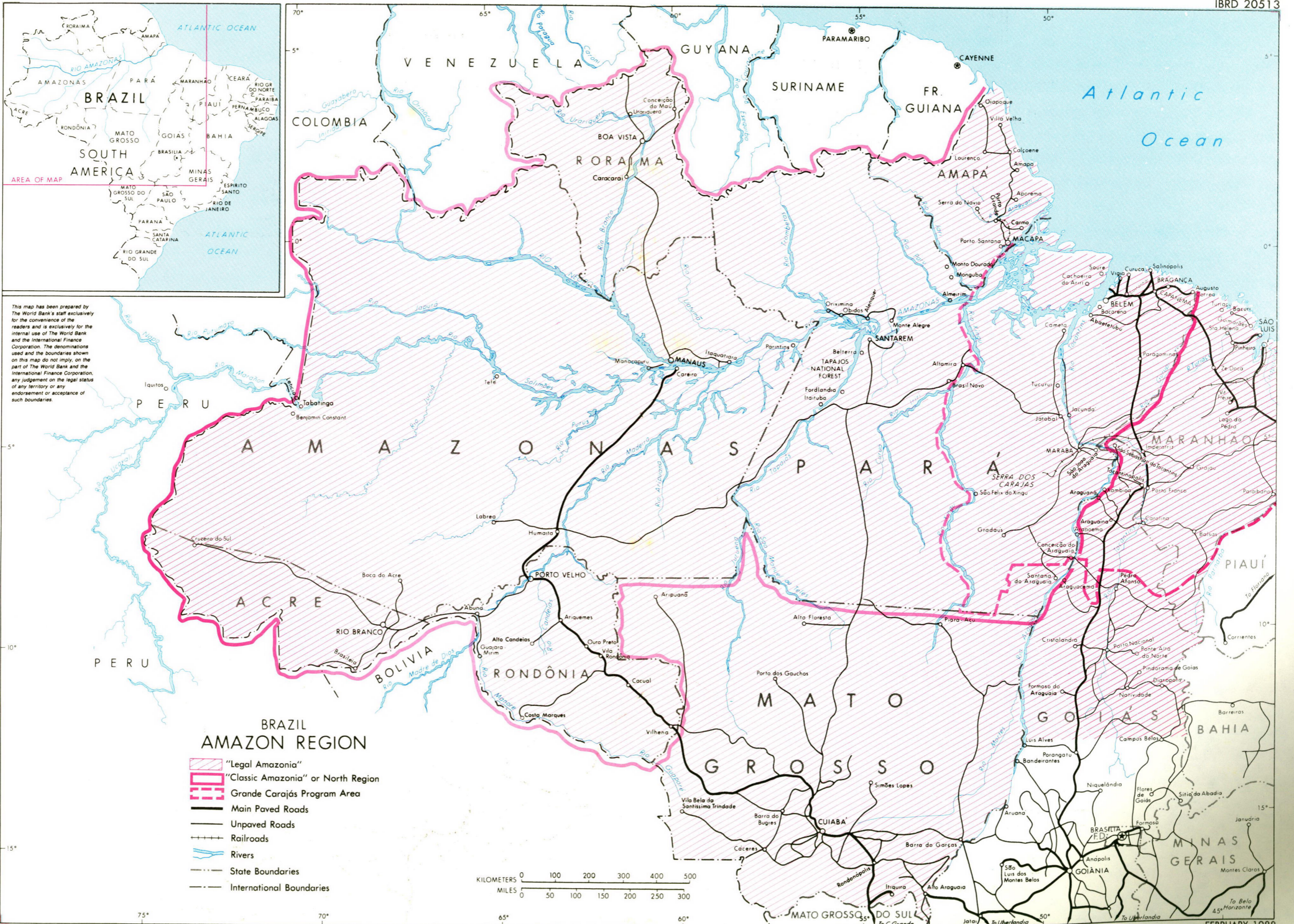
- Deforested Areas
- Existing Roads
- Future Roads
- Existing Railroads
- Future Railroads
- Rivers
- State Boundaries
- International Boundaries
- Rivers
- Cities and Towns



This map has been prepared by The World Bank's staff exclusively for the convenience of the readers and is exclusively for the internal use of The World Bank and the International Finance Corporation. The denominations used and the boundaries shown on this map do not imply, on the part of The World Bank and the International Finance Corporation, any judgment on the legal status of any territory or any endorsement or acceptance of such boundaries.













This map has been prepared by The World Bank's staff exclusively for the convenience of the readers and is exclusively for the internal use of The World Bank and the International Finance Corporation. The denominations used and the boundaries shown on this map do not imply, on the part of The World Bank and the International Finance Corporation, any judgement on the legal status of any territory or any endorsement or acceptance of such boundaries.

**BRAZIL  
AMAZON REGION**

-  "Legal Amazonia"
-  "Classic Amazonia" or North Region
-  Grande Carajás Program Area
-  Main Paved Roads
-  Unpaved Roads
-  Railroads
-  Rivers
-  State Boundaries
-  International Boundaries

